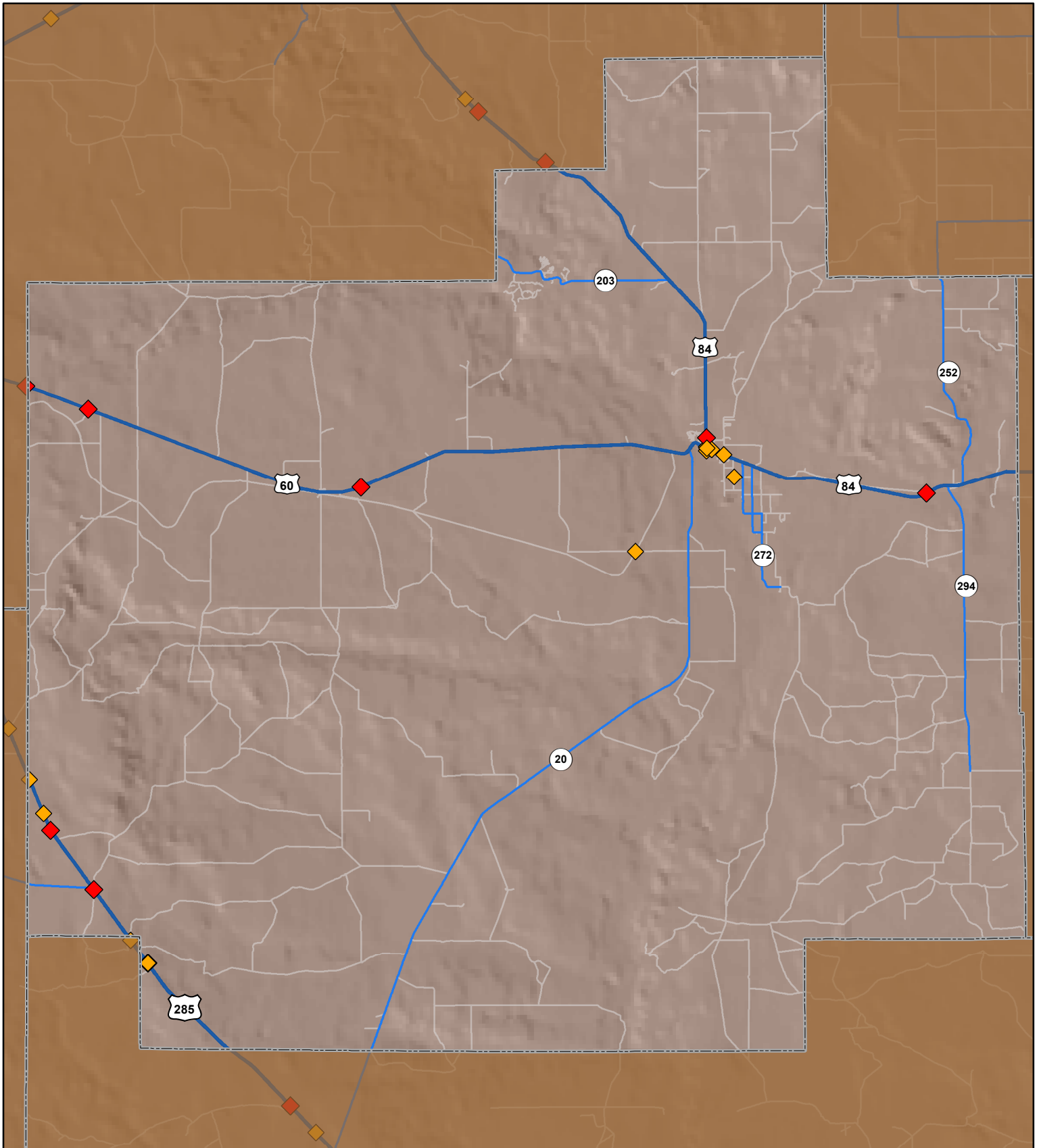








Crashes in De Baca County, New Mexico, 2012

Map created by the Traffic Research Unit, Geospatial & Population Studies at UNM





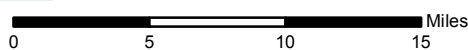
-  Interstate Highways
-  U.S. Highways
-  State Highways
-  Streets & Roadways

-  Forest & Wildlife Areas
-  Reservations & Pueblos
-  County Boundaries

Legend

Crashes 2012

-  Crash Location
-  Fatal or Injury Crash



Data Source: NMDOT Crash File 2012
<http://tru.unm.edu> #CO5685 tru@unm.edu

